



## RAILROAD COMMISSION OF TEXAS PIPELINE SAFETY DIVISION

November 4, 2019

PLAINS PIPELINE, LP  
Mr. Bryan Ferguson  
PO Box 4648  
Houston, TX, 77210-4648

**New Construction Report: 19-NC-217**  
Pipeline Size: 293.53 Miles  
County(s): Wichita, Clay, Jack, Wise, Parker, Tarrant, Johnson, Hill,  
McLennan, Falls, Robertson, Brazos, Burleson & Washington  
Permit number: Pending  
Project: Red Oak Pipeline System – Wichita Falls to Independence Junction  
Reason: Crude Oil Transmission  
Construction Start Date: 1/08/2021

Dear Mr. Ferguson:

The Commission has received and recorded your new construction report as specified in 16 T.A.C. §8.115. We will notify you if additional information is required.

Upon completion of the construction but before placing the line into service, you are to submit form T-4 for operational authority of the system. (Reference the new construction report number when completing the form T-4 under Pipeline Information, part 2.)

If you have any questions concerning this matter, please contact me at (512) 463-6828.

Sincerely,

Karley Bisbano  
Railroad Commission of Texas  
Karley.Bisbano@rrc.texas.gov

cc: Pipeline Safety: Region 6 Fort Worth, 4 Austin & 5 Houston

**NEW CONSTRUCTION REPORT  
RAILROAD COMMISSION OF TEXAS  
SAFETY DIVISION - PIPELINE PERMITTING SECTION**

Completed by RRC on: 11/4/2019

CoID # 6584 New Construction Report #: 19-NC-217 Docket #: SYS ID: 967681

(above info will be completed by RRC)

Check off the applicable rule for the reason for filing this form:

Report required by 16 TAC § 8.115: Thirty days prior to the commencement of construction for all jurisdictional lines over 1 mile; any LPG distribution system; or any natural gas distribution system over 5 miles.

Report required by 16 TAC § 3.36 and 16 TAC § 3.106 (b) (1) (C): 24 hours' notice for construction of any lines with over 100 ppm of H2S. Hydrogen Sulfide Content of Product/PPM \_\_\_\_\_

Plains Pipeline LP	P.O. Box 4648		
Name of Operator (Company)	Mailing Address/Number and Street		
TBD	Houston	TX	77210-4648
T-4 Permit Number	City	State	Zip Code

Date Report Sent 10/31/2019 Date Construction is to Begin 01/08/2021

Gas: Class Location (1, 2, 3, 4) NA Liquids: Rural or Non-Rural Rural and Non-Rural

Proposed Location by County(ies) Wichita, Clay, Jack, Wise, Parker, Tarrant, Johnson, Hill, McLennan, Falls Robertson, Brazos, Burleson and Washington Counties

Path of Pipeline/Begin & End Points 33.921, -98.44212 to 30.347968, -96.355342

System/Segment/Line Name Red Oak Pipeline System – Wichita Falls to Independence Junction

Pipeline Material/Grade (Example: API 5L-X42) X-65

Pipeline Diameter 30" Wall Thickness 0.475


Design Pressure Gas/MAOP N/A Liquids/MOP 1480

Length of Line (Feet/Miles) 1,549,831 feet / 293.53 miles

Intended Use/Product to be Transported Crude Oil

New system  Replacement of existing system  Extension of existing system

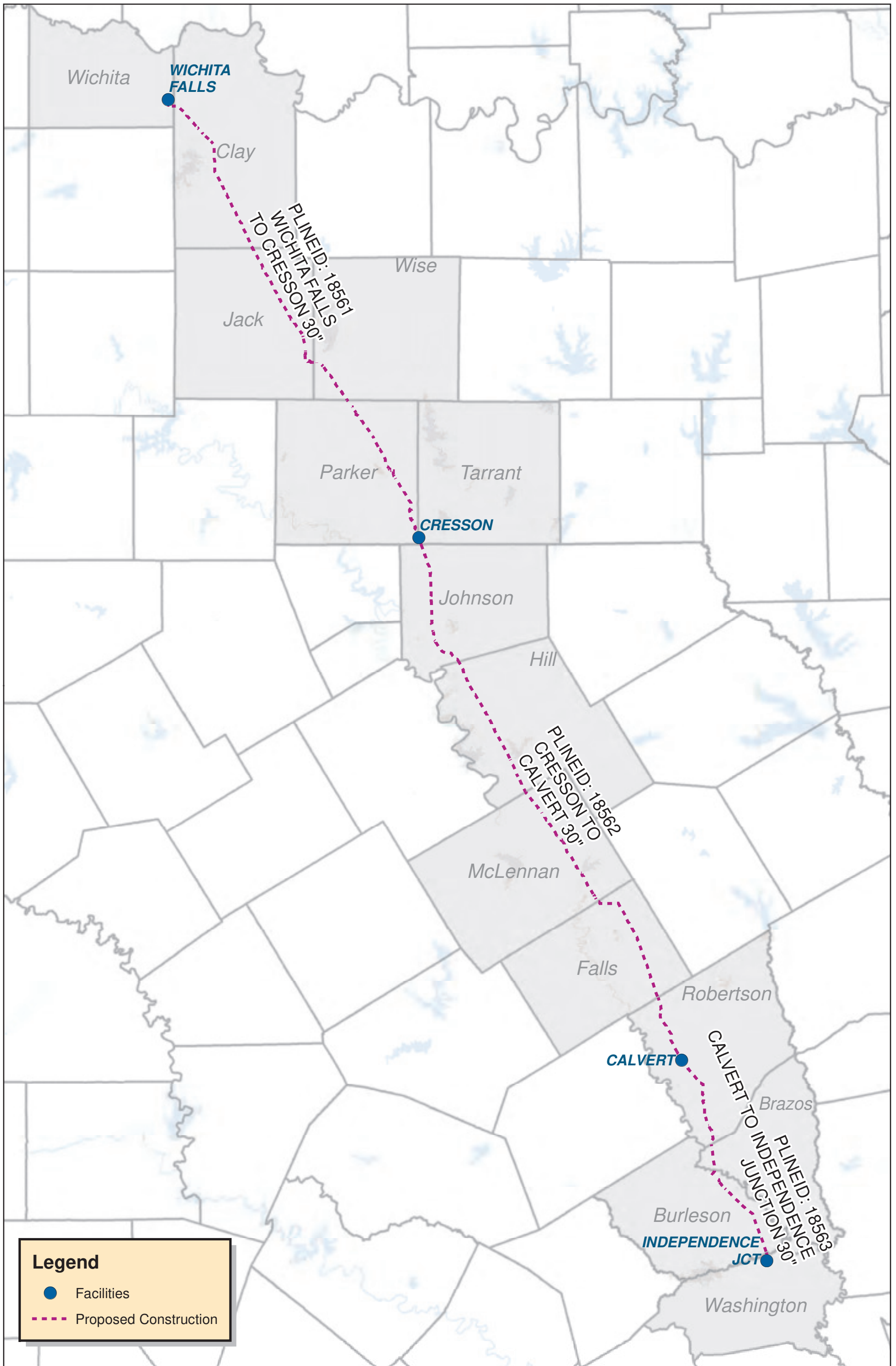
Per 49 CFR 192 & 195/16 TAC Chapter 8  Gathering  Transmission  Distribution

Bryan Ferguson – Manager Data Integration  
Name and Title of Reporting Official  Signature

(713) 646-4308 (630) 408-0678 E-mail Address bcferguson@paalp.com  
Telephone Number FAX Number

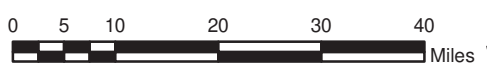
**Return completed form to  
Railroad Commission of Texas, Safety Division, Pipeline Permitting Section, PO Box 12967, Austin, TX 78711-2967**

The Railroad Commission does not discriminate on the basis of race, color, national origin, sex, religion, age, or disability in employment or the provision of services. TDD/TDY (512) 463-7284



**Legend**

- Facilities
- - - Proposed Construction



This user generated map has been prepared from sources considered to be reliable. However, this copy for information only and assumes no responsibility for the accuracy or completeness of data shown.



**Wichita Falls to Independence Jct 30"**

Crude Oil	Scale: 1:1,182,075
293.53 miles	Sheet No.: 1/1